

Nebo School District
School Access Route

Taylor Elementary School
2022-2023

School Access Route Plan

Taylor Elementary School

In accordance with state standards, Taylor Elementary School has identified school access routes for School students who live within the walking boundary established for the school. A map showing the identified routes can be viewed by following the link below. (Insert a link or give other instruction on how to access the map)

The intent of a School Access Route Plan is not to identify every school access route or to identify the more convenient school access routes; it is to identify main walk/bike routes that appear to be secure. Care has been taken to consult with local law enforcement, school PTA and School Community Council representatives, and the District's traffic safety committee in establishing these school access routes. Despite broad consultation and unanimous agreement from all parties involved in establishing these routes, no one, including the Nebo School District and Taylor Elementary School can guarantee that the agreed upon school access routes are or will ever be completely free from hazards.

Parents are encouraged to walk or bike the school access routes with their child/children, to address specific concerns they may have, and to instruct their child/children to obey the laws and rules pertaining to pedestrian safety. If a parent feels their child/children should use a school access route that is not identified in this plan, it is their prerogative to instruct their child/children as to what they feel is best for them.

As previously stated, the intent of a School Access Route Plan is not to identify every school access route or to identify the more convenient school access routes. For this plan, school access routes leading to the school from areas where clusters of students live, have been identified and are described below.

School Access Route Descriptions:




1. Students living between 100 South and 200 South: Make way to 100 South and cross at crossing guard on the corner of 500 West and 100 South. Be cautious of crossing, following pedestrian rules and watching for cars.
2. Students living between Utah Ave and 100 South: Make way to 100 South and cross at crossing guard on the corner of 500 West and 100 South. Be cautious of crossing, following pedestrian rules and watching for cars.
3. Students living between 200 N, Freeway and 400 West and Utah Ave: Stay on North side of Utah Ave. make way over to 500 West and cross with crossing guard.
4. Students living between Freeway, North of 200 N, West of 400 West and Nebeker Lane: Make way to 400 West. Travel south on sidewalk to Utah Ave and travel west to 500 West and cross with crossing guard. Be cautious of crossing, following pedestrian rules and watching for cars
5. Students living north of 400 north and between Nebeker Lane and 90 West and 600 North: Make way to 400 N. Walk west along north side of 400 N to 400 W. Staying on the east side of 400 W. Walk south to Utah Ave. Cross to west side of 400 N and continue walking west to 500 W and crossing guard. Be cautious of crossing, following pedestrian rules and watching for cars
6. Students living adjacent to Main St and in the 450 N to 600 N area: Students need to make way to Main Street, walk on the west side of Main Street down to 400 N. Walk west on 400N

- (Staying on the north side of the 400 N). Walking towards 400 W crossing on eastside of intersection and then walk west along north side of 400 N to 400 W. Staying on the east side of 400 W. Walk south to Utah Ave. Cross to west side of 400 N and continue walking west to 500 W and crossing guard. Be cautious of crossing, following pedestrian rules and watching for cars
7. Students living between North of 200 N between 100 W, Main Street, and 400 N: Students need to make their way to 300 N. Walk west on 300 N to 400 W staying on the appropriate side of the street. Use 400 West over to 500 West and cross with crossing guard (Added note: Students walking on N side of 300 N should cross to the south side of 300 N on east side of 400 W/ 300 N intersection. Be cautious of crossing, following pedestrian rules and watching for cars.
 8. Students living north of 300 N and south of 400 N between 100 W and 400 W: Students make way to 400 W via 400 N or 300 N. Walk down east side of 400 W crossing side streets on east side of each intersections and make way to Utah Ave. Cross to the west side of 400 W and walk down to crossing guard. Be cautious of crossing, following pedestrian rules and watching for cars.
 9. Students living between 100 N and 300 N: Students will make way to 400 West. Then to Utah Ave. Cross with crossing guard. Be cautious of crossing, following pedestrian rules and watching for cars.
 10. Students living on 200 North: Make way to 200 W. Walk down to Utah Ave. Walk on north side of Utah Ave walking west to 500 West and cross with crossing guard. Be cautious of crossing, following pedestrian rules and watching for cars.
Students living adjacent to Hwy 198 between Utah Ave and 100 N. Student on Hwy to Utah Ave will do the exact same as #10. Make way to 200 W. Walk down to Utah Ave. Walk on north side of Utah Ave walking west to 500 West and cross with crossing guard. Be cautious of crossing, following pedestrian rules and watching for cars.
 11. Students living west of I-15. Make way to 400 N. Stay on appropriate side of street at intersection of 400 N and 400 W. Students should cross to the south side of 400 N using the east crossing walk. Cross to the west side of 400 W and walk down to crossing guard. Be cautious of crossing, following pedestrian rules and watching for cars.

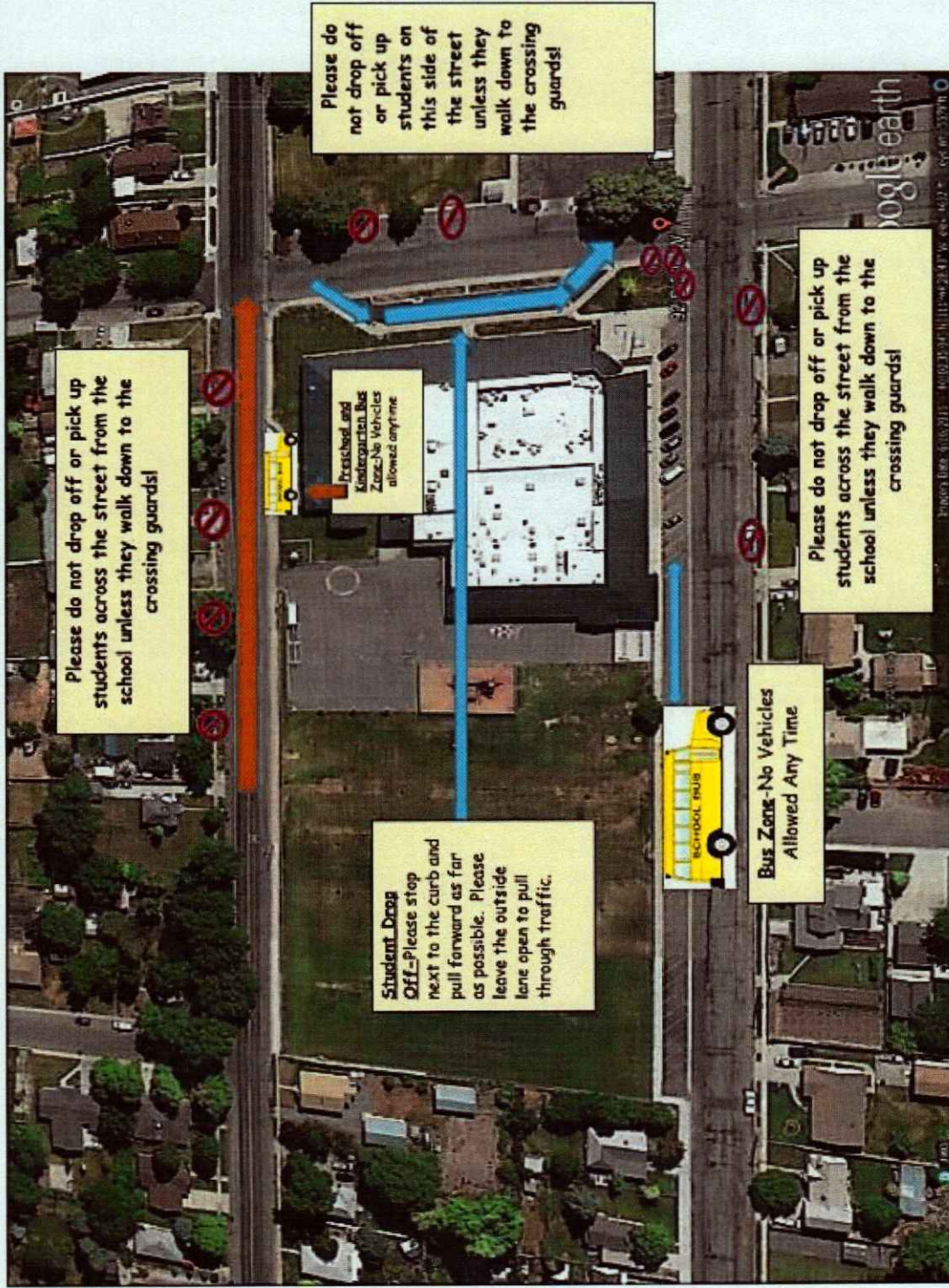
Issues for District and/or Governing Authority

2022/2023 School Year

Please type in your safety items. The table rows will expand and the text will wrap.

Issues Requiring Attention from the Nebo School District	<u>NEW</u> Issues Requiring Attention from a City, the County, or UDOT	<u>PAST</u> Issues Requiring Attention from a City, the County, or UDOT
No Parking-Red Zone Repainted	Crosswalks painted on all 4 roads at the intersection of 100 South and 500 West near the front entrance of the school. There are only stop signs for 100 South, drivers on 500 West have no stop signs and students are crossing at all 4 roads at this intersection.	Sidewalk along 3550 West to 400 North. (From Eversage apartments and Shady Oaks to 400 North.) 
Bus Zones repainted	Crosswalk lines from north side of 400 North to south side of 400 North at 400 West 	Crosswalk lines from north side of 400 North to south side of 400 North at 400 West. 
Parent Drop Off repainted	School zone signs and blinking lights to indicate approaching school zone along 500 West from both directions. There are students crossing in all directions at the intersection of 100 South and 500 West, near front entrance of the school. This is a concern before and after school.	

TAYLOR ELEMENTARY SCHOOL



Nebo School District School Access Route Signature Sheet

2022-2023 School Year

School Name: Taylor Elementary School

Date:

4.26.22

Principal: Billi Robbins

Principal:

Billi Robbins

Local Municipality Rep (traffic engineer or other Municipality rep):

Print

Date

Signature

Local Law Enforcement Rep.:

Print

Date

Signature

UDOT Rep.:

Print

Date

Signature

**SCC Rep.:*

Melanie Wilson 4/26/22

Print

Date

Melanie Wilson

Signature

Please obtain all signatures and return this form with your school access route plan.

*Optional. See changes to 53A-3-402(17)03201